

Public Document Pack



Comhairle Contae
Ros Comáin
Roscommon
County Council



To: The Cathaoirleach and Each Member of Roscommon County Council

Date: Wednesday, 22 November 2017

Re: Notice of Monthly Meeting

Dear Member,

Notice is hereby given that the Monthly Meeting of Roscommon County Council will be held in the Council Chamber, Áras an Chontae, Roscommon on Monday, 27th November, 2017 at 2.15 pm to discuss the agenda set out below.

The Register of Chief Executive Orders will be available for inspection at the meeting.

You are hereby requested to attend.

Yours sincerely,

Patricia Bohan

Patricia Bohan
Meetings Administrator

This meeting may be filmed for live or subsequent broadcast via the Council's website. At the start of the meeting the Cathaoirleach will confirm if all or part of the meeting is being filmed. You should be aware that the Council is subject to the Freedom of Information Act 2014 and the Data Protection Act 1988 and Data Protection (Amendment) Act 2003 and data collected during this webcast will be retained in accordance with legislation. Therefore by entering the Council Chamber and using the seats around the meeting tables, you are consenting to being filmed and to the possible use of those images and sound recordings for webcasting. Members of the public and press should confine themselves to the area provided so that their image is not captured on film.

PAIDIR

AGENDA

1. Adoption of Minutes
 - Minutes of Plenary Meeting 23.10.2017
2. Matters Arising
3. Management Report
 - October 2017

4. Disposal of Land - Enterprise
 - 0.4963 ha at Elphin Townland, Elphin.
5. Disposal of Derelict Rural Houses - Housing
 - Circa 0.035 Ha in the Townland of Carrowbaun, in the Barony of Castlereagh
 - 0.20 Ha in the Townland of Carrowgarve, in the Barony of Frenchpark, Castlereagh
 - 0.5770 Ha in the Townland of Corskeagh and Barony of Frenchpark
 - 0.15 Ha in the Townland of Grangebeg, in the Barony of Boyle
 - 0.28 Ha in the Townland of Gubbarudda in the Barony of Boyle
 - 0.43 Ha in the Townland of Kilmurray in the barony of Castlereagh, Castleplunkett
 - 0.13 Ha in the Townland of Lisagallon in the Barony of Athlone North, Cloverhill
 - Circa 0.22 Ha in the Townland of Longford Upper in the Barony of Castlereagh
 - 0.42 Ha in the Townland of Srabra in the Barony of Boyle
6. Declaration of Public Road
 - Road located at Carrowmore, Hillstreet, Carrick-on-Shannon, Co. Roscommon pursuant to the provisions of Section 11 of the Roads Act 1993 and Roads Regulations 1994, Part 2.
7. Presentation on Roscommon Mental Health Services Report
 - Mr. Tony Canavan, Chief Officer, CHO Area 2 (Galway, Mayo, Roscommon)
8. Adoption of Roscommon County Council Audit Committee Charter
9. Approval of Making of Loan pursuant to Section 6 of Housing (Miscellaneous Provisions) Act 1992
10. Section 85 Agreement - Housing
11. Correspondence
12. Notice of Motion
 - Motion No. 19.17 from Councillor Ward
13. Councillors Conferences - Payment/Attendance
14. Votes of Congratulations and Sympathy
15. Any Other Business

Agenda Item 1

Document is Restricted

This page is intentionally left blank

Document is Restricted

This page is intentionally left blank

Document is Restricted

This page is intentionally left blank



Comhairle Contae
Ros Comáin
Roscommon
County Council



Date: 15th November 2017

To: Mayor and Each Member of Roscommon County Council

Disposal of Land under Section 211 of the Planning and Development Act, 2000 (as amended) and in accordance with Section 211 (2) of the Planning and Development Act 2000 (as amended) and Article 206 of the Planning and Development Regulations 2001.

Roscommon County Council offered for sale by way of tender fourteen rural housing plots throughout the county in July 2017. "Expressions of Interest" and "Offers subject to contract for Purchase" were sought and requested to be submitted to Corporate Services Section, Roscommon County Council, Áras an Chontae, Roscommon up to but not later than 12 .00 noon, Friday, 11th August, 2017.

The fourteen rural houses were placed on the market for the following reasons:

1. Unable to get houses tenanted because of their rural locations.
2. Social Housing applicants seeking accommodation in urban areas to be close of amenities / schools/ transport etc.
3. Average Time Re-letting Time (National Oversight and Audit Commission - H3 Service Indicator) very high caused by these voids and difficulty to get tenanted.

Below is the list of rural houses proposed for disposal

House No	Address	Recommend Disposal or On HOLD
0767	BALLINA, DYSART, BALLINASLOE, CO ROSCOMMON	On HOLD *
0632	CARROWBAUN, CASTLEPLUNKETT, CO ROSCOMMON	Recommend Disposal
0604	CARROWGARVE, TIBOHINE, CASTLEREA, CO ROSCOMMON	Recommend Disposal
1235	CLOGHER UPPER, BALLINLOUGH, CO ROSCOMMON	On HOLD *
1005	CLOONLUMNEY, CARRACASTLE, BALLAGHADERREEN, CO ROSCOMMON	On HOLD *
1592	CORSKEAGH, FRENCHPARK, CO ROSCOMMON	Recommend Disposal
0606	CREEVY, LISACUL, CASTLEREA, CO ROSCOMMON	On HOLD *
0841	SITE - GRANGE, CURRAGHABOY, ATHLONE, CO ROSCOMMON	On HOLD *
2207	GRANGEBEG, BOYLE, CO ROSCOMMON	Recommend Disposal
0170	GUBBARUDDA, ARIGNA, CARRICK-ON-SHANNON, CO ROSCOMMON	Recommend Disposal
0885	KILMURRAY, CASTLEPLUNKETT, CASTLEREA, CO ROSCOMMON	Recommend Disposal

1258	LISGALLON, CLOVERHILL, CO ROSCOMMON	Recommend Disposal
2394	LONGFORD UPPER, CASTLEREA, CO ROSCOMMON	Recommend Disposal
0664	SRABRA, ARIGNA, Ck-ON-SHANNON,	Recommend Disposal

Footnote:

Five rural houses have some mapping/ boundary / registration issues which need to be resolved and it is proposed to present these for disposal at a date in the future.

Roscommon County Council no longer requires the land for any of its functions and under Section 211 (1) (2) the Consent of the Minister was not sought as the consideration obtained by Roscommon County Council was the best reasonable obtainable and in this case, this was the price that the market was prepared to pay for it.

For economic reasons and the reasons outlined above, I recommend the disposal of the rural houses as listed in table above.



Date: 15/11/17

Eugene Cummins
Chief Executive

15th November 2017

To: Each Member of Roscommon County Council.

Dear Councillor

You are hereby notified pursuant to the provisions of Section 211 of the Planning and Development Act 2000 (as amended) and Section 183 of the Local Government Act 2001 of particulars of lands which it is proposed to dispose of at the location in county Roscommon and to the persons set out in the schedule hereunder:

SCHEDULE

The Land	The persons from whom the land was acquired	The person to whom the land is to be disposed of	The consideration proposed in respect of the disposal
Circa 0.035 Ha (Area outlined in red on map under Folio RN4133F) in the Townland of Carrowbaun, in the Barony of Castlereaugh, Co. Roscommon.	Western Health Board Merlin Park Co Galway	Thomas & William Kelly Kingsland Boyle Co. Roscommon	€5,500.00

Mise le meas



Desmond O'Dwyer
Senior Executive Officer
Housing Business Unit

576450 mE, 776390 mN



The Property Registration Authority
An tÚdarás Clárúcháin Maoinne
Folio: RN4133F

This map should be read in conjunction with the folio.

Registry maps are based on OSI topographic mapping. Where registry maps are printed at a scale that is larger than the OSI published scale, accuracy is limited to that of the original OSI map scale.

For details of the terms of use and limitations as to scale, accuracy and other conditions relating to Land Registry maps, see www.orai.ie.

This map incorporates Ordnance Survey Ireland (OSI) mapping data under a licence from OSI. Copyright © OSI and Government of Ireland.

(centre-line of parcel(s) edged)

- Freehold
- Leasehold
- SubLeasehold

CAR

Burdens (may not all be represented on map)

- Right of Way / Wayleave
- Turbary
- Pipeline
- Well
- Pump
- Septic Tank
- ▽ Soak Pit

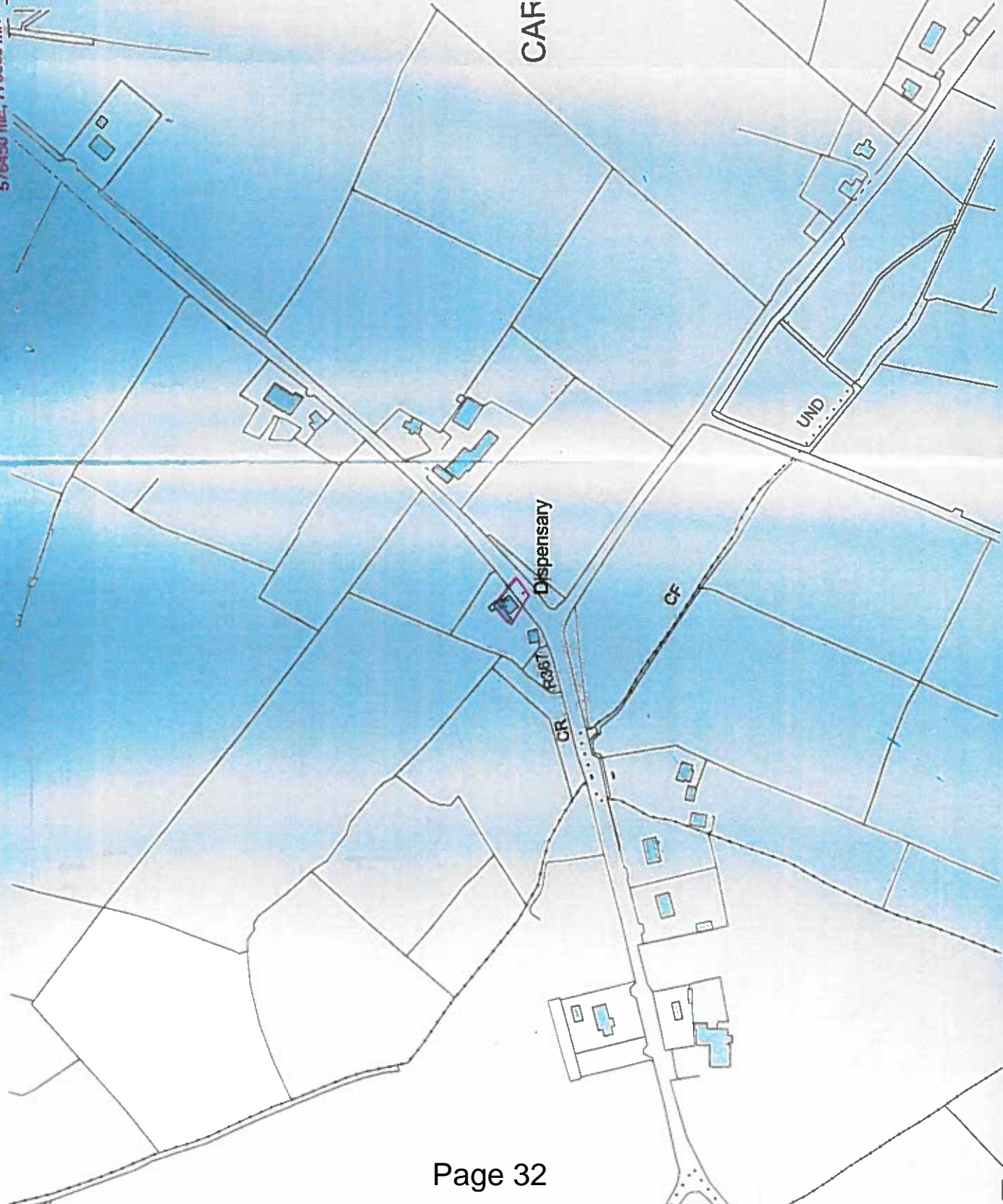


A full list of burdens and their symbology can be found at: www.landireg.ie

The registry operates a non-conclusive boundary system. The Registry Map identifies properties not boundaries meaning neither the description of land in a register nor its identification by reference to a registry map is conclusive as to the boundaries or extent. (see Section 85 of the Registration of Title Act, 1964). As inserted by Section 62 of the Registration of Deed and Title Act 2006.



1:2500 Scale





Comhairle Contae
Ros Comáin
Roscommon
County Council



15th November 2017

To: Each Member of Roscommon County Council,

Dear Councillor

You are hereby notified pursuant to the provisions of Section 211 of the Planning and Development Act 2000 (as amended) and Section 183 of the Local Government Act 2001 of particulars of lands which it is proposed to dispose of at the location in county Roscommon and to the person set out in the schedule hereunder:

SCHEDULE

The Land	The persons from whom the land was acquired	The person to whom the land is to be disposed of	The consideration proposed in respect of the disposal
0.20 Ha (Area outlined in red on map under Folio RN1627F) in the Townland of Carrowgarve, in the Barony of Frenchpark, Castlerea, Co Roscommon	Joseph Ward Carrowgarve Tibohine Castlerea Co Roscommon	Linda Joyce Willsbrook Castlerea Co Roscommon	€17,550.00

Mise le meas

Desmond O'Dwyer

Desmond O'Dwyer
Senior Executive Officer
Housing Business Unit

The Property
 Registration Authority
 An tÚdarás
 Clárúcháin Maoinne
 Folio: RN1627F



This map should be read in conjunction with the folio.

Registry maps are based on OSI topographic mapping. Where registry maps are printed at a scale that is larger than the OSI published scale, accuracy is limited to that of the original OSI map scale.

For details of the terms of use and limitations as to scale, accuracy and other conditions relating to Land Registry maps, see www.pra.ie

This map incorporates Ordnance Survey Ireland (OSI) mapping data under a licence from OSI. Copyright © OSI and Government of Ireland.

(centre-line of parcel(s) edged)

- Freehold
- Leasehold
- SubLeasehold

Burdens (may not all be represented on map)

- Right of Way / Madaire
- Turbary
- Pipeline
- Well
- Pump
- Septic Tank
- Soak Pit



A full list of burdens and their symbology can be found at: www.landireg.ie

The registry operates a non-conclusive boundary system. The Registry Map identifies properties not boundaries meaning neither the description of land in a register nor its identification by reference to a registry map is conclusive as to the boundaries or extent. (see Section 85 of the Registration of Title Act, 1964). As inserted by Section 62 of the Registration of Deed and Title Act 2006.



1:1000 Scale

Application Number: P2017LR089797G

Creation Date: 25 October 2017 13:09:35

565900 mE, 791980 mN
 Date Printed: 25/10/2017

15th November 2017

To: Each Member of Roscommon County Council.

Dear Councillor

You are hereby notified pursuant to the provisions of Section 211 of the Planning and Development Act 2000 (as amended) and Section 183 of the Local Government Act 2001 of particulars of lands which it is proposed to dispose of at the location in county Roscommon and to the persons set out in the schedule hereunder:

SCHEDULE

The Land	The persons from whom the land was acquired	The person to whom the land is to be disposed of	The consideration proposed in respect of the disposal
0.5770 Ha (Area outlined in red on map under Folio RN10466F & 0.0274 Ha outlined in red on map under Folio RN20944F) in the Townland of Corskeagh and Barony of Frenchpark, Co Roscommon	Doris Greenwood Corskeagh Frenchpark Co Roscommon	Thomas & William Kelly Kingsland Boyle Co. Roscommon	€38,000.00

Mise le meas



Desmond O'Dwyer
Senior Executive Officer
Housing Business Unit



The Property
Registration Authority
An tÚdarás
Clárúcháin Maoine

Folio: RN10466F




This map should be read in conjunction with the folio.

Registry maps are based on OSI topographic mapping. Where registry maps are printed at a scale that is larger than the OSI published scale, accuracy is limited to that of the original OSI map scale.

For details of the terms of use and limitations as to scale, accuracy and other conditions relating to Land Registry maps, see www.lra.ie

This map incorporates Ordnance Survey Ireland (OSI) mapping data under a licence from OSI. Copyright © OSI and Government of Ireland.

(centre-line of parcel(s) edged)

-  Freehold
-  Leasehold
-  SubLeasehold

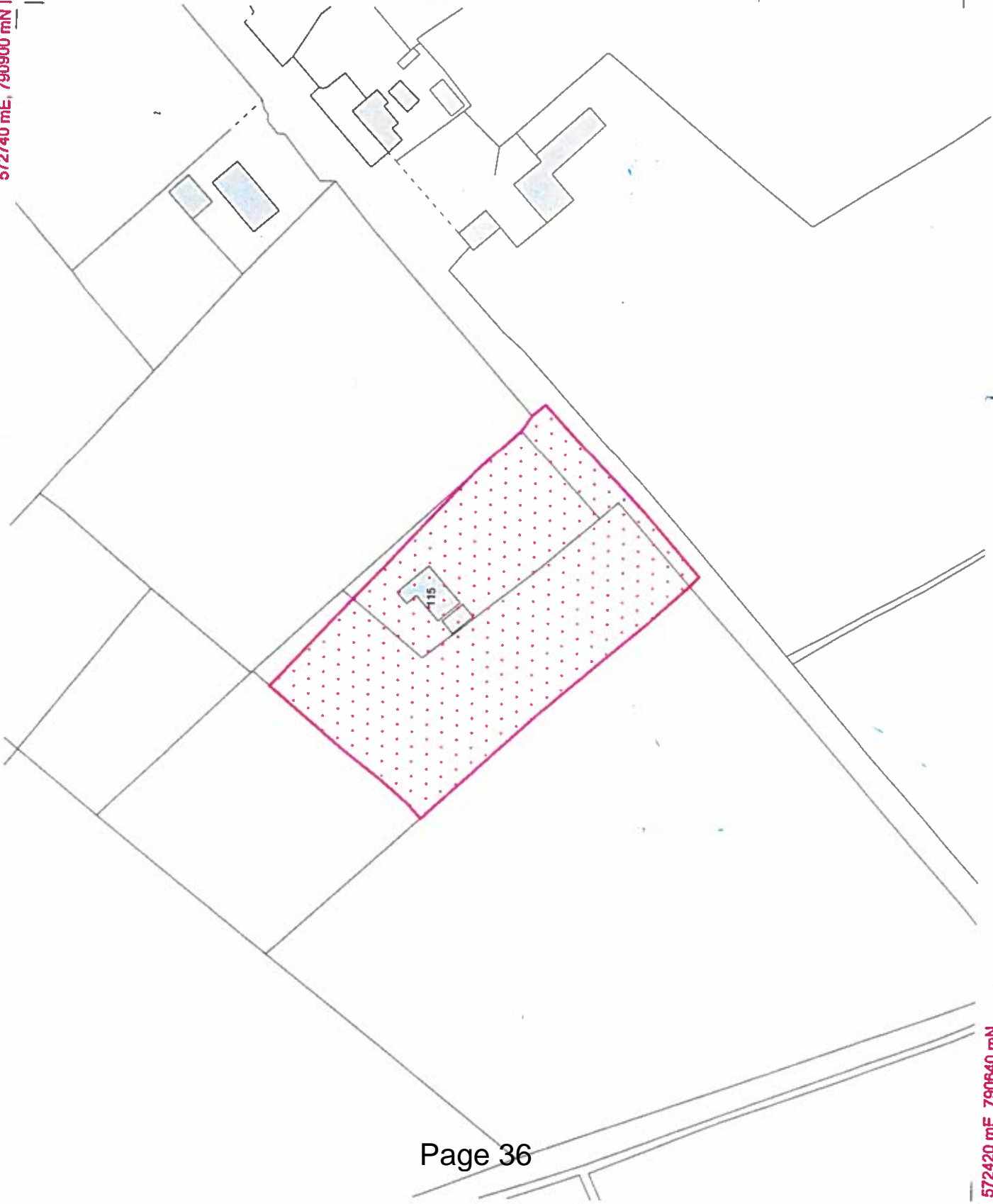
Burdens (may not all be represented on map)

-  Right of Way / Wayleave
-  Turbary
-  Pipeline
-  Well
-  Pump
-  Septic Tank
-  Soak Pit



A full list of burdens and their symbology can be found at: www.landdirect.ie

The registry operates a non-conclusive boundary system. The Registry Map identifies properties not boundaries meaning neither the description of land in a register nor its identification by reference to a registry map is conclusive as to the boundaries or extent. (see Section 85 of the Registration of Title Act, 1964). As inserted by Section 62 of the Registration of Deed and Title Act 2006.





The Property
Registration Authority
An tÚdarás
Clárúcháin Maoine
Folio: RN20944F

This map should be read in conjunction with the folio.

Registry maps are based on OSI topographic mapping. Where registry maps are printed at a scale that is larger than the OSI published scale, accuracy is limited to that of the original OSI map scale.

For details of the terms of use and limitations as to scale, accuracy and other conditions relating to Land Registry maps, see www.orai.ie

This map incorporates Ordnance Survey Ireland (OSI) mapping data under a licence from OSI. Copyright © OSI and Government of Ireland.

(centre-line of parcel(s) edged)

-  Freehold
-  Leasehold
-  Subleasehold

Burdens (may not all be represented on map)

-  Right of Way / Wayleave
-  Turbary
-  Pipeline
-  Well
-  Pump
-  Septic Tank
-  Soak Pit



A full list of burdens and their symbology can be found at: www.landdirect.ie

The registry operates a non-conclusive boundary system. The Registry Map identifies properties not boundaries meaning neither the description of land in a register nor its identification by reference to a registry map is conclusive as to the boundaries or extent. (see Section 85 of the Registration of Title Act, 1964). As inserted by Section 62 of the Registration of Deed and Title Act 2006.



15th November 2017

To: Each Member of Roscommon County Council.

Dear Councillor

You are hereby notified pursuant to the provisions of Section 211 of the Planning and Development Act 2000 (as amended) and Section 183 of the Local Government Act 2001 of particulars of lands which it is proposed to dispose of at the location in county Roscommon and to the persons set out in the schedule hereunder:

SCHEDULE

The Land	The persons from whom the land was acquired	The person to whom the land is to be disposed of	The consideration proposed in respect of the disposal
0.15 Ha (Area outlined in red on map under Folio RN16328F) in the Townland of Grangebeg, in the Barony of Boyle, Co Roscommon	John & Kate Connelly (nee Hawkins) Grangebeg Boyle Co Roscommon	Michael Cunningham & Helena Casey 5 Phoenix House Boyle Co. Roscommon	€22,500.00

Mise le meas



Desmond O'Dwyer
Senior Executive Officer
Housing Business Unit



This map should be read in conjunction with the folio.

Registry maps are based on OSI topographic mapping. Where registry maps are printed at a scale that is larger than the OSI published scale, accuracy is limited to that of the original OSI map scale.

For details of the terms of use and limitations as to scale, accuracy and other conditions relating to Land Registry maps, see www.pra.ie

This map incorporates Ordnance Survey Ireland (OSI) mapping data under a licence from OSI. Copyright © OSI and Government of Ireland.

(centre-line of parcel(s) edged)

- Freehold
- Leasehold
- SubLeasehold

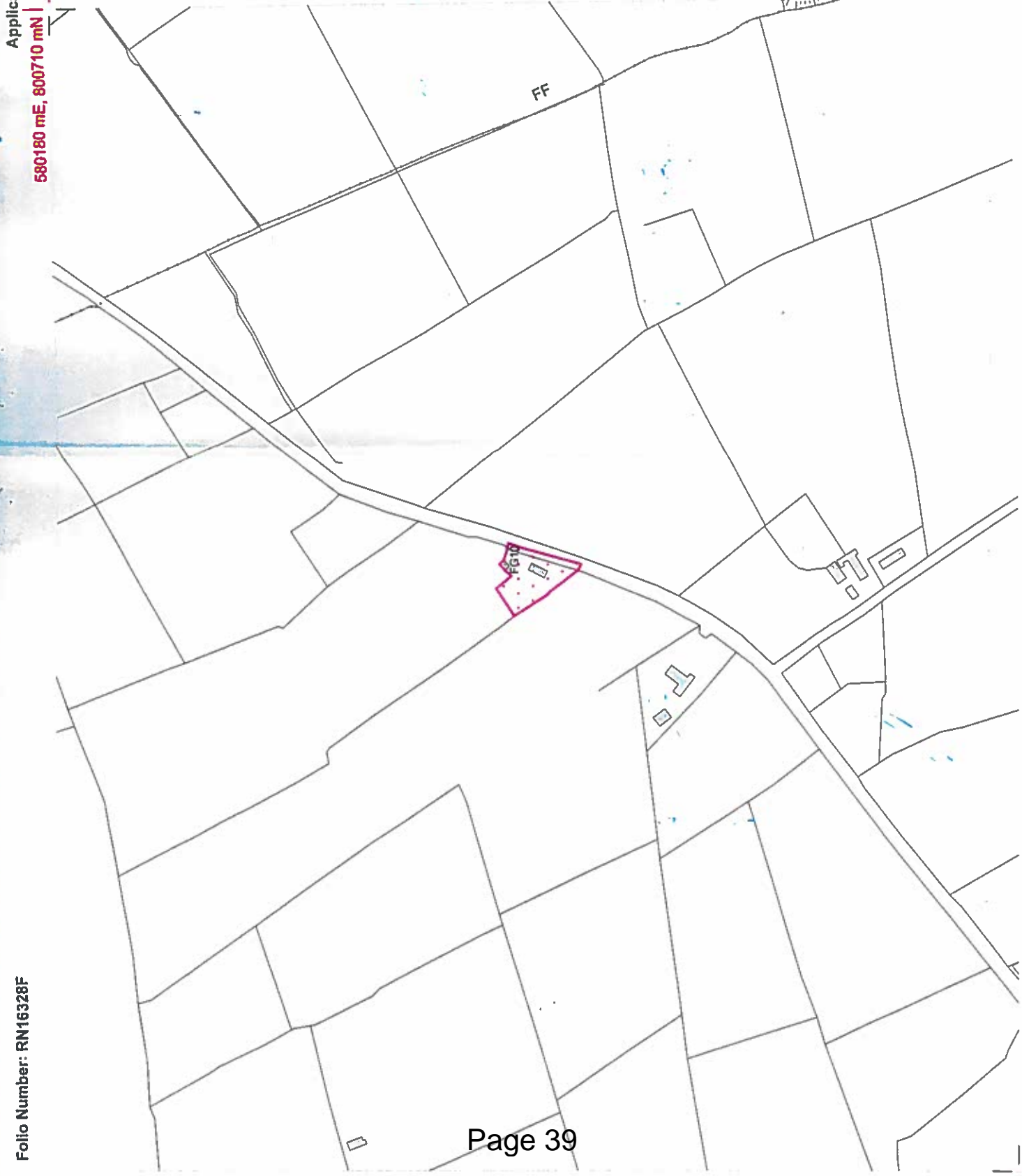
Burdens (may not all be represented on map)

- Right of Way / Wayleave
- Turbary
- Pipeline
- Well
- Pump
- Septic Tank
- Soak Pit



A full list of burdens and their symbology can be found at: www.landireg.ie

The registry operates a non-conclusive boundary system. The Registry map identifies properties not boundaries meaning neither the description of land in a register nor its identification by reference to a registry map is conclusive as to the boundaries or extent. (see Section 85 of the Registration of Title Act, 1964). As inserted by Section 62 of the Registration of Deed and Title Act 2006.



15th November 2017

To: Each Member of Roscommon County Council.

Disposal of Land – Section 211 of the Planning and Development Act, 2000 (as amended)

Notice under Section 211 of the Planning and Development Act 2000 (as amended) and under Section 183 of the Local Government Act 2001 – to dispose of land at Gubbarudda, Arigna, Carrick-on-Shannon, CO. Roscommon to Thomas & William Kelly, Kingsland, Boyle, Co. Roscommon

Dear Councillor,

You are hereby notified, in accordance with the provision of Section 183 of the Local Government Act 2001, of the particulars of the land, set out in the schedule hereunder, that Roscommon County Council proposes to dispose of, under Section 211 of the Planning and Development Act, 2000 (as amended) and in accordance with Section 211 (2) of the Planning and Development Act 2000 (as amended) and Article 206 of the Planning and Development Regulations 2001.

SCHEDULE

The Land	The persons from whom the land was acquired	The person to whom the land is to be disposed of	The consideration proposed in respect of the disposal
0.28 Ha (Area outlined in red on map under Folio RN41285F) in the Townland of Gubbarudda in the Barony of Boyle, Co Roscommon	Owen Duignan Gubbarudda Arigna Carrick-on-Shannon Co Roscommon	Thomas & William Kelly Kingsland Boyle Co. Roscommon	€16,500.00

Mise le meas,



Desmond O'Dwyer
Senior Executive Officer
Housing Business Unit

589920 mE, 816530 mN | The Property Registration Authority
An tUdarás Clárúcháin Maoine
Folio: RN41285F



This map should be read in conjunction with the folio.

Registry maps are based on OSI topographic mapping. Where registry maps are printed at a scale that is larger than the OSI published scale, accuracy is limited to that of the original OSI map scale.

For details of the terms of use and limitations as to scale, accuracy and other conditions relating to Land Registry maps, see www.pral.ie

This map incorporates Ordnance Survey Ireland (OSI) mapping data under a licence from OSI. Copyright © OSI and Government of Ireland.

- (centre-line of parcel(s) edged)
- Freehold
- Leasehold
- Subleasehold

Burdens (may not all be represented on map)

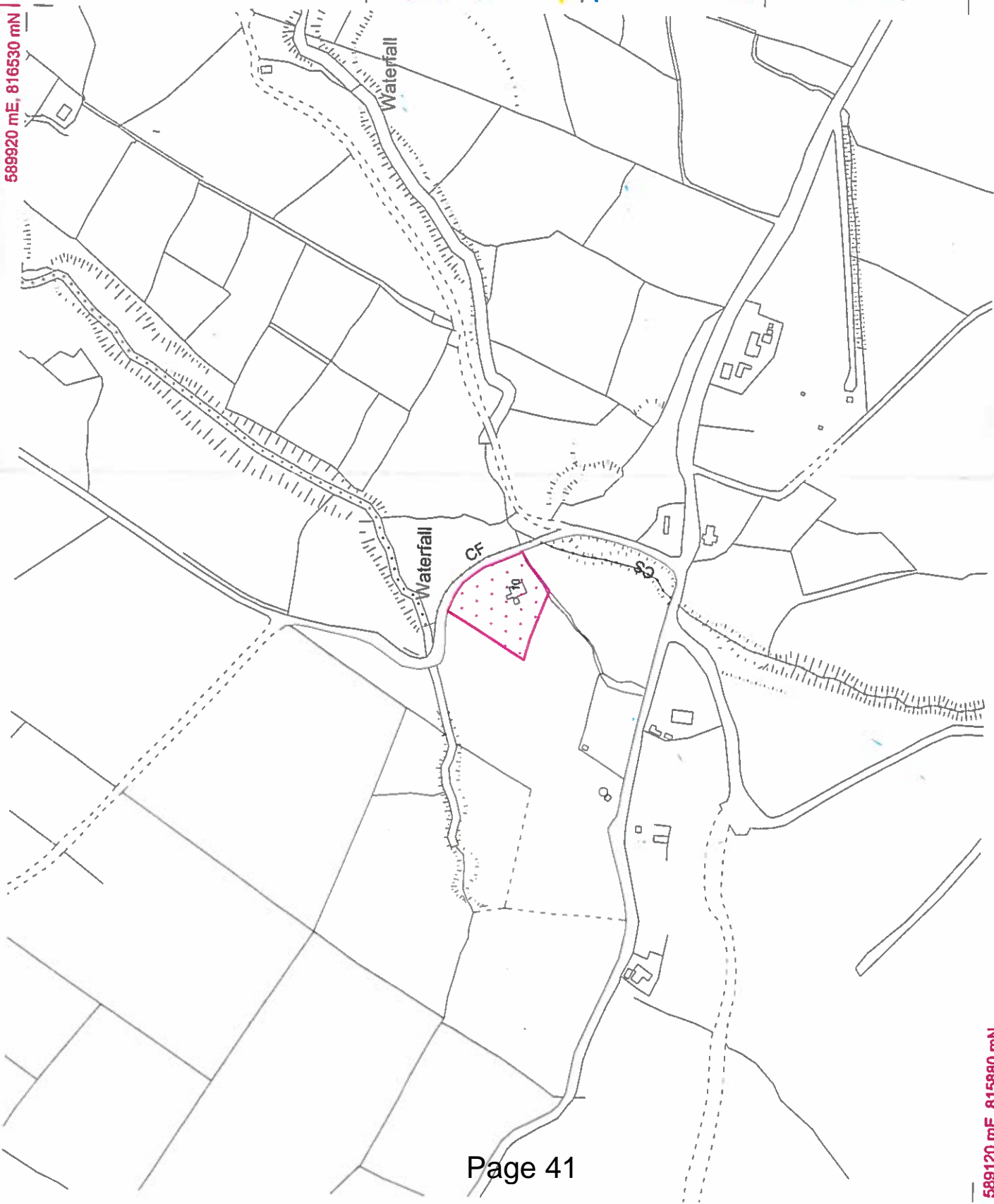
- Right of Way / Wayleave
- Turbary
- Pipeline
- Well
- Pump
- Septic Tank
- Soak Pit

A full list of burdens and their symbology can be found at: www.landdirect.ie

The registry operates a non-conclusive boundary system. The Registry Map identifies properties not boundaries meaning neither the description of land in a register nor its identification by reference as to the boundaries or extent. (see Section 85 of the Registration of Title Act, 1964). As inserted by Section 62 of the Registration of Deed and Title Act 2006.



1:2500 Scale



To: Each Member of Roscommon County Council.

Dear Councillor

You are hereby notified pursuant to the provisions of Section 211 of the Planning and Development Act 2000 (as amended) and Section 183 of the Local Government Act 2001 of particulars of lands which it is proposed to dispose of at the location in county Roscommon and to the persons set out in the schedule hereunder:

SCHEDULE

The Land	The persons from whom the land was acquired	The person to whom the land is to be disposed of	The consideration proposed in respect of the disposal
0.43 Ha (Area outlined in red on map under Folio RN14370) in the Townland of Kilmurray, in the Barony of Castlerea, Castleplunkett, Co Roscommon.	Donal O'Rourke V.S., Castlerea Co. Roscommon	John & Annette Donlon Keelogue Creggs Co. Roscommon	€20,600.00

Mise le meas



Desmond O'Dwyer
Senior Executive Officer
Housing Business Unit



The Property Registration Authority
An tÚdarás Clárúcháin Maoine
Folio: RN14370

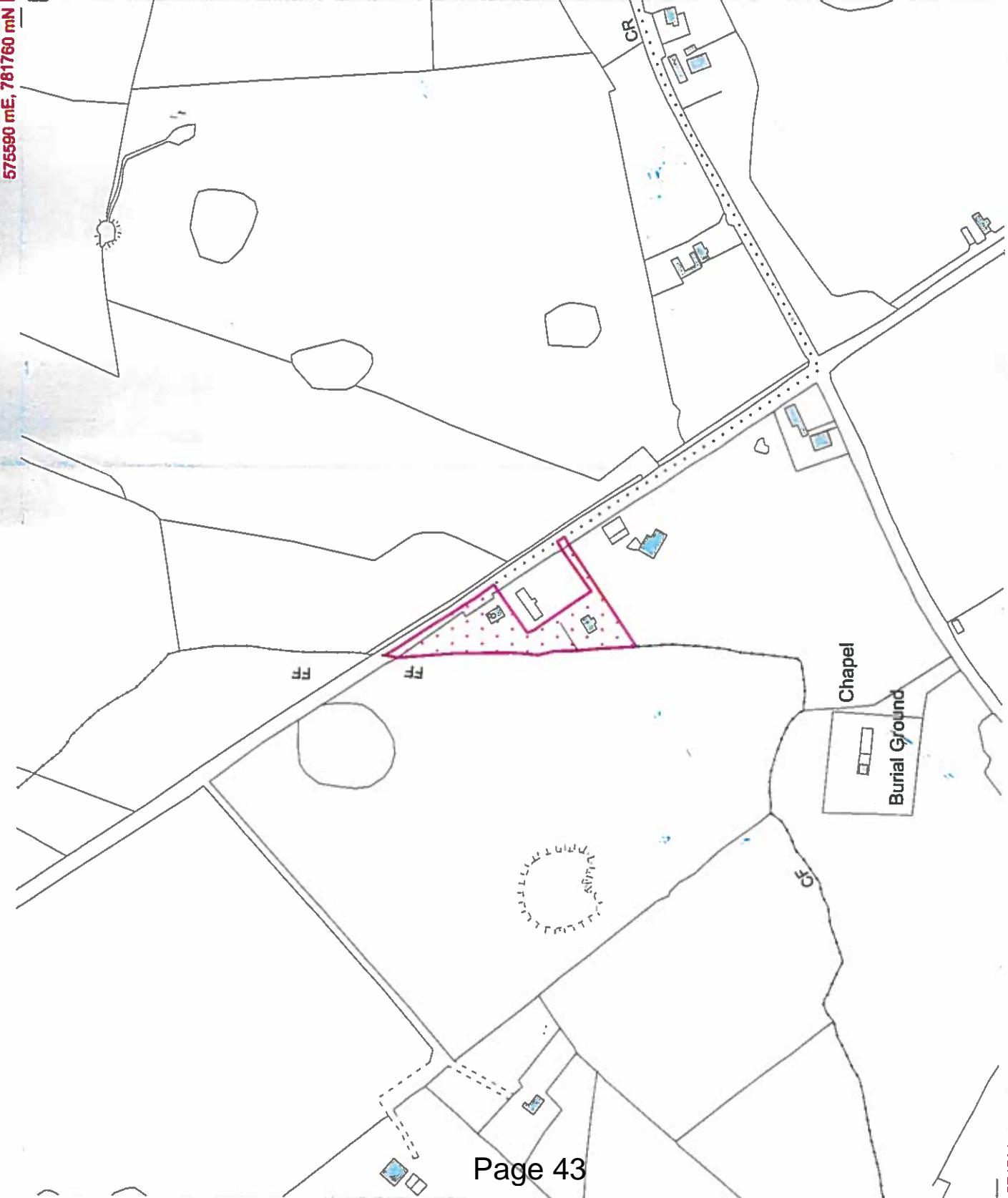
This map should be read in conjunction with the folio.
Registry maps are based on OSI topographic mapping. Where registry maps are printed at a scale that is larger than the OSI published scale, accuracy is limited to that of the original OSI map scale.
For details of the terms of use and limitations as to scale, accuracy and other conditions relating to Land Registry maps, see www.ortli.ie.
This map incorporates Ordnance Survey Ireland (OSI) mapping data under a licence from OSI. Copyright © OSI and Government of Ireland.

- (centre-line of parcel(s) edged)
- Freehold
- Leasehold
- SubLeasehold

- Burdens** (may not all be represented on map)
- Right of Way / Wayleave
 - Turbary
 - Pipeline
 - Well
 - Pump
 - Septic Tank
 - Soak Pit

A full list of burdens and their symbology can be found at: www.landdirect.ie

The registry operates a non-conclusive boundary system. The Registry Map identifies properties not boundaries meaning neither the description of land in a register nor its identification by reference to a registry map is conclusive as to the boundaries or extent. (see Section 85 of the Registration of Title Act, 1964). As inserted by Section 62 of the Registration of Deed and Title Act 2006.



15th November 2017

To: Each Member of Roscommon County Council.

Disposal of Land – Section 211 of the Planning and Development Act, 2000 (as amended)

Notice under Section 211 of the Planning and Development Act 2000 (as amended) and under Section 183 of the Local Government Act 2001 – to dispose of land at Lisagallon, Cloverhill, Co Roscommon to Thomas & William Kelly, Kingsland, Boyle, Co. Roscommon.

Dear Councillor,

You are hereby notified, in accordance with the provision of Section 183 of the Local Government Act 2001, of the particulars of the land, set out in the schedule hereunder, that Roscommon County Council proposes to dispose of, under Section 211 of the Planning and Development Act, 2000 (as amended) and in accordance with Section 211 (2) of the Planning and Development Act 2000 (as amended) and Article 206 of the Planning and Development Regulations 2001.

SCHEDULE

The Land	The persons from whom the land was acquired	The person to whom the land is to be disposed of	The consideration proposed in respect of the disposal
0.13 Ha (Area outlined in red on map under Folio RN2997F) in the Townland of Lisagallon in the Barony of Athlone North, Cloverhill, Co Roscommon	Brian & Eileen Kelly Lisgallon Cloverhill Co. Roscommon	Thomas & William Kelly Kingsland Boyle Co. Roscommon	€22,000.00

Mise le meas,



Desmond O'Dwyer
Senior Executive Officer
Housing Business Unit



The Property
Registration Authority
An tÚdarás
Clárúcháin Maoine
Folio: RN2997F

This map should be read in conjunction with the folio.

Registry maps are based on OSI topographic mapping. Where registry maps are printed at a scale that is larger than the OSI published scale, accuracy is limited to that of the original OSI map scale.

For details of the terms of use and limitations as to scale, accuracy and other conditions relating to Land Registry maps, see www.landireg.ie

This map incorporates Ordnance Survey Ireland (OSI) mapping data under a licence from OSI. Copyright © OSI and Government of Ireland.

(centre-line of parcel(s) edged)

-  Freehold
-  Leasehold
-  SubLeasehold

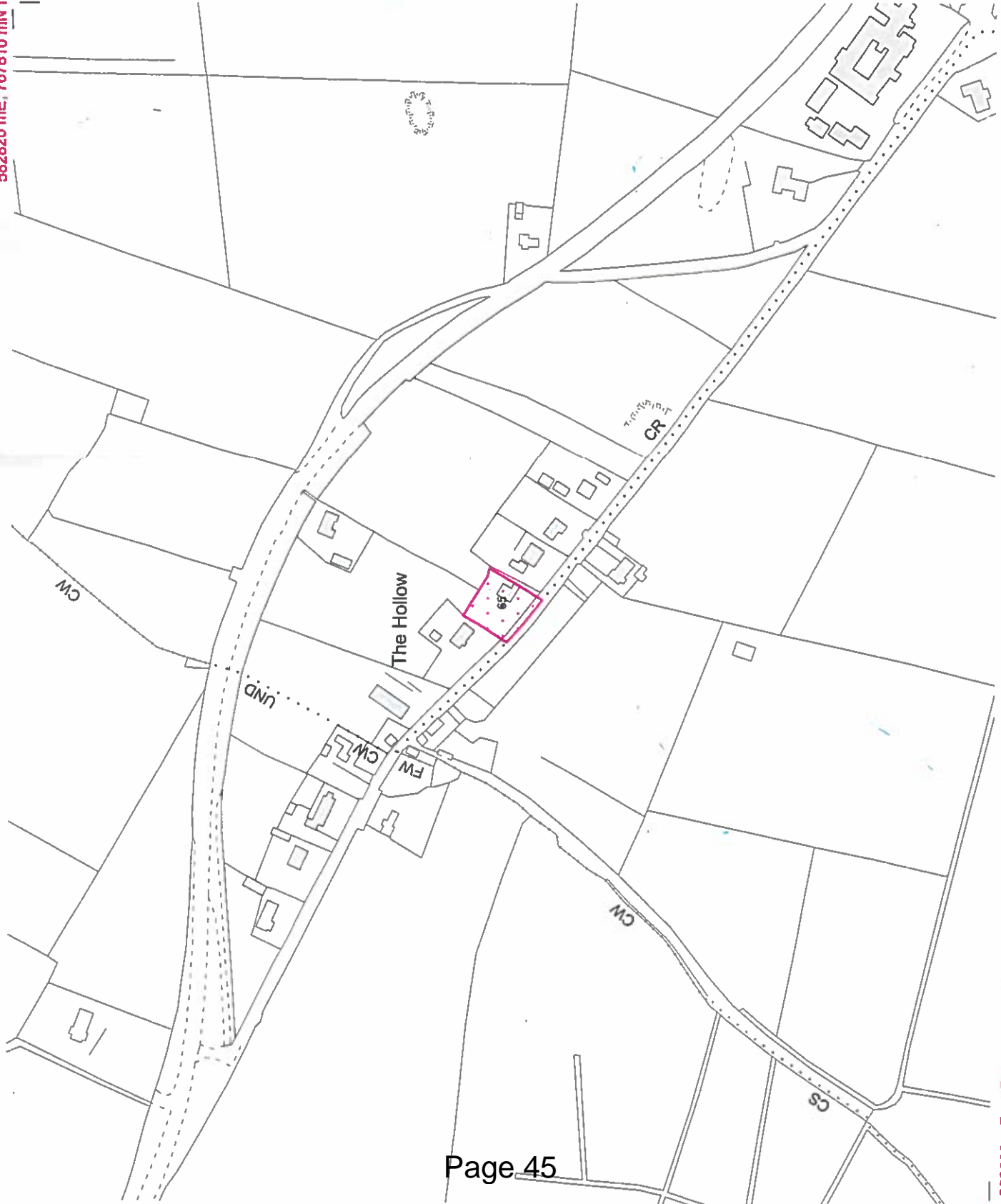
Burdens (may not all be represented on map)

-  Right of Way / Wayleave
-  Turbary
-  Pipeline
-  Well
-  Pump
-  Septic Tank
-  Soak Pit



A full list of burdens and their symbology can be found at: www.landdirect.ie

The registry operates a non-conclusive boundary system. The Registry Map identifies properties not boundaries meaning neither the description of land in a register nor its identification by reference to a registry map is conclusive as to the boundaries or extent. (see Section 95 of the Registration of Title Act, 1964). As inserted by Section 62 of the Registration of Deed and Title Act 2006.



15th November 2017

To: Each Member of Roscommon County Council.

Disposal of Land – Section 211 of the Planning and Development Act, 2000 (as amended)

Notice under Section 211 of the Planning and Development Act 2000 (as amended) and under Section 183 of the Local Government Act 2001 – to dispose of land at Longford Upper, Castlerea, Co. Roscommon to Desmond & Christina Egan, Longford Upper, Castlerea, Co. Roscommon.

Dear Councillor,

You are hereby notified, in accordance with the provision of Section 183 of the Local Government Act 2001, of the particulars of the land, set out in the schedule hereunder, that Roscommon County Council proposes to dispose of, under Section 211 of the Planning and Development Act, 2000 (as amended) and in accordance with Section 211 (2) of the Planning and Development Act 2000 (as amended) and Article 206 of the Planning and Development Regulations 2001.

SCHEDULE

The Land	The persons from whom the land was acquired	The person to whom the land is to be disposed of	The consideration proposed in respect of the disposal
Circa 0.22 Ha (Area outlined in red on map under Folio RN30744F) in the Townland of Longford Upper in the Barony of Castlerea, Co Roscommon	Ingrid Chadwick Longford Upper Castlerea Co Roscommon	Desmond & Christina Egan Longford Upper Castlerea Co. Roscommon	€36,500.00

Mise le meas,



Desmond O'Dwyer
Senior Executive Officer
Housing Business Unit

Application Number: C2015LR024976M
 569710 mE, 778410 mN | The Property
 Registration Authority
 An tÚdarás
 Clárúcháin Maoinne
 Folio: RN30744F



This map should be read in conjunction with the folio.

Registry maps are based on OSI topographic mapping. Where registry maps are printed at a scale that is larger than the OSI published scale, accuracy is limited to that of the original OSI map scale.

For details of the terms of use and limitations as to scale, accuracy and other conditions relating to Land Registry maps, see www.orai.ie.


This map incorporates Ordnance Survey Ireland (OSI) mapping data under a licence from OSI. Copyright © OSI and Government of Ireland.

- (centre-line of parcels) edged)
- Freehold
 - Leasehold
 - SubLeasehold

- Burdens (may not all be represented on map)
- Right of Way / Wayleave
 - Turbary
 - Pipeline
 - Well
 - Pump
 - Septic Tank
 - Soak Pit

A full list of burdens and their symbology can be found at: www.landdirect.ie

The registry operates a non-conclusive boundary system. The Registry Map identifies properties not boundaries meaning neither the description of land in a register nor its identification by reference to a registry map is conclusive as to the boundaries or extent. (see Section 85 of the Registration of Title Act, 1964). As inserted by Section 62 of the Registration of Deed and Title Act 2005.



1:1000 Scale

15th November 2017

To: Each Member of Roscommon County Council.

Dear Councillor

You are hereby notified pursuant to the provisions of Section 211 of the Planning and Development Act 2000 (as amended) and Section 183 of the Local Government Act 2001 of particulars of lands which it is proposed to dispose of at the location in county Roscommon and to the persons set out in the schedule hereunder:

SCHEDULE

The Land	The persons from whom the land was acquired	The person to whom the land is to be disposed of	The consideration proposed in respect of the disposal
0.42 Ha (Area outlined in red on map under Folio RN40979F) in the Townland of Srabra in the Barony of Boyle, Co Roscommon	Charles Mc Dermott Srabra Arigna Carrick on Shannon Co Roscommon	P Mc Manus Construction Building Contractors Carrack Na Brack Drumshanbo Co. Leitrim	€21,000.00

Mise le meas



Desmond O'Dwyer
Senior Executive Officer
Housing Business Unit



The Property Registration Authority
An tÚdarás
Clárúcháin Maoine

Folio: RN40979F

This map should be read in conjunction with the folio.

Registry maps are based on OSI topographic mapping. Where registry maps are printed at a scale that is larger than the OSI published scale, accuracy is limited to that of the original OSI map scale.

For details of the terms of use and limitations as to scale, accuracy and other conditions relating to Land Registry maps, see www.prai.ie

This map incorporates Ordnance Survey Ireland (OSI) mapping data under a licence from OSI. Copyright © OSI and Government of Ireland.

(centre-line of parcel(s) edged)

Freehold

Leasehold

SubLeasehold

Burdens (may not all be represented on map)

Right of Way / Wayleave

Turbary

Pipeline

Well

Pump

Septic Tank

Soak Pit

A full list of burdens and their symbology can be found at: www.landdirect.ie

The registry operates a non-conclusive boundary system. The Registry Map identifies properties not boundaries meaning neither the description of land in a register nor its identification by reference to a registry map is conclusive as to the boundaries or extent. (see Section 85 of the Registration of Title Act, 1964). As inserted by Section 62 of the Registration of Deed and Title Act 2006.



This page is intentionally left blank



Comhairle Contae
Ros Comáin
Roscommon
County Council



TO: The Cathaoirleach and Each Member of Roscommon County Council

RE: Declaration of Public Roads

**Roads Act 1993, Section 11
Roads Regulations 1994, Part 2**

Requests were received to have the road at the following location declared to be a public road:

- Road located at Carrowmore, Hillstreet, Carrick-on-Shannon, Co. Roscommon

In accordance with Section 11 (2) (b) of the Roads Act 1993 Roscommon County Council has:

- Satisfied itself that the road is of general public utility.
- Considered the financial implications for the authority of the proposed declaration.
- Published the required notice in the *Roscommon Herald* dated 19/9/2017.

No objection or representation was received by closing date of 2/11/2017. The declaration of a road to be a public road is a reserved function to be performed by the Elected Members.

The Council will be charged with the future maintenance of the roads.

A drawing is attached showing the roads to be taken in charge.

It is accordingly recommended that the road referred to, be declared a public road.

**Eugene Dwyer
Senior Engineer
Head of Roads and Transportation
22nd November 2017.**

© Ordnance Survey Ireland. All rights reserved.
 Licence number 2010/1BCCMA
 Roscommon County Council

AGHAWARASCASHILL TD



ROSCOMMON COUNTY COUNCIL
 Road Design Section,
 Aps on Ghortie, Roscommon,
 Phone 080 66 37100
 C.E.O. and Director of Service: Mr. Eugene Cummins.



Area to be Taken In Charge



**Map - Carrowmore,
 Hillstreet, Carrick-on-Shannon.**

Project		Title		Date		Drawing No.	
Taken In Charge, - "Carrowmore, Hillstreet Carrick-on-Shannon."		Carrowmore, Hillstreet Carrick-on-Shannon, Co Roscommon.		06/03/2017		03/1976 (1km on-grid)	
Scale:	1:2500	Drawn:	B. Early	Checked:		Checked:	

Document is Restricted

This page is intentionally left blank

Document is Restricted

This page is intentionally left blank

Document is Restricted

This page is intentionally left blank

Document is Restricted

This page is intentionally left blank

Document is Restricted

This page is intentionally left blank

CONFERENCES/TRAINING ATTENDED - EXPENSES CLAIMED – November 2017

Name	Type	Organiser	Conference Title	Location	Date
Domnick Connolly	Training	IPT	Corporate Governance and the Councillor	Clayton Whites Hotel, Wexford	30 Jun - 02 Jul
Domnick Connolly	Training	LAMA	Autumn Training Seminar 2017	Hotel Minella, Clonmel, Co. Tipperary	29-30 Sept
Domnick Connolly	Training	IPT	Housing in Crisis - Defining role of Councillor	Clayton Whites Hotel, Wexford	10-12 Nov
Ivan Connaughton	Training	AILG	Module 4	Clayton Springs Hotel, Cork	23rd Sept
John Cummins	Training	AILG	Autumn Training Seminar 2017	Sligo Park Hotel, Sligo	12-13 Oct
John Cummins	Training	AILG	Module 5	Landmark Hotel, Carrick on Shannon	21-Oct
John Cummins	Training	IPT	Housing in Crisis - Defining role of Councillor	Clayton Whites Hotel, Wexford	10-12 Nov
John Cummins	Training	AILG	Recent Experience of LA's in Severe Weather	Dunboyne Castle Hotel, Co Meath	17-18 Nov
John Keogh	Conference	Celtic	Doing More With less	The Clonakilty Hotel, Clonakilty, Co.Cork	21-23 Jul
John Keogh	Training	IPT	Changing Trends and Approaches to Drug & Alcohol Abuse	Casey's Hotel, baltimore, West Cork	1-3 Sep
John Keogh	Training	LAMA	Autumn Training Seminar 2017	Hotel Minella, Clonmel, Co. Tipperary	29-30 Sept
John Keogh	Training	IPT	Local Authority Budget 2018	Silver Tassie Hotel, Letterkenny, Donegal	13-15 Oct
John Keogh	Training	AILG	Autumn Training Seminar 2017	Sligo Park Hotel, Sligo	12-13 Oct
John Keogh	Training	IPT	Housing in Crisis - Defining role of Councillor	Clayton Whites Hotel, Wexford	10-12 Nov
John Naughten	Training	AILG	Module 1	Hotel Kilmore, Cavan	07-Feb
John Naughten	Training	AILG	Module 3	Great Northern Hotel, Bundoran	15-Jun
John Naughten	Training	IPT	Corporate Governance and the Councillor	Clayton Whites Hotel, Wexford	30 Jun - 02 Jul
John Naughten	Training	AILG	Autumn Training Seminar 2017	Sligo Park Hotel, Sligo	12-13 Oct
Kathleen Shanagher	Training	Department	Tourism Action Plan Launch	The Riverside Park Hotel, Enniscorthy, Co wexford.	29-30 March
kathleen Shanagher	Training	AILG	Annual Conference 2017	Tracey's West County Hotel	6-7 April
Kathleen Shanagher	Training	AILG	Module 4	Ard Ri House Hotel Tuam	19th Sept
Kathleen Shanagher	Training	AILG	Recent Experience of LA's in Severe Weather	Dunboyne Castle Hotel, Co Meath	17-18 Nov
Laurence Fallon	Training	IPT	Corporate Governance and the Councillor	Clayton Whites Hotel, Wexford	30 Jun - 02 Jul
Laurence Fallon	Training	LAMA	Autumn Training Seminar 2017	Hotel Minella, Clonmel, Co. Tipperary	29-30 Sept
Laurence Fallon	Training	AILG	Module 5	Landmark Hotel, Carrick on Shannon	21-Oct
Liam Callaghan	Training	IPT	Corporate Governance and the Councillor	Clayton Whites Hotel, Wexford	30 Jun - 02 Jul
Michael Creaton	Training	AILG	Module 5	Landmark Hotel, Carrick on Shannon	21-Oct
Michael Creaton	Training	IPT	Housing in Crisis - Defining role of Councillor	Clayton Whites Hotel, Wexford	10-12 Nov
Michael Mulligan	Training	IPT	Corporate Governance and the Councillor	Clayton Whites Hotel, Wexford	30 Jun - 02 Jul
Michael Mulligan	Training	LAMA	Autumn Training Seminar 2017	Hotel Minella, Clonmel, Co. Tipperary	29-30 Sept
Paddy Kilduff	Training	AILG	Autumn Training Seminar 2017	Sligo Park Hotel, Sligo	12-13 Oct
Paddy Kilduff	Training	AILG	Module 5	Landmark Hotel, Carrick on Shannon	21-Oct
Paddy Kilduff	Training	IPT	Housing in Crisis - Defining role of Councillor	Clayton Whites Hotel, Wexford	10-12 Nov

Paddy Kilduff	Training	AILG	Recent Experience of LA's in Severe Weather	Dunboyne Castle Hotel, Co Meath	17-18 Nov
Paschal Fitzmaurice	Training	LAMA	Autumn Training Seminar 2017	Hotel Minella, Clonmel, Co. Tipperary	29-30 Sept
Paschal Fitzmaurice	Training	AILG	Autumn Training Seminar 2017	Sligo Park Hotel, Sligo	12-13 Oct
Paschal Fitzmaurice	Training	IPT	Housing in Crisis - Defining role of Councillor	Clayton Whites Hotel, Wexford	10-12 Nov
Rachel Doherty	Training	AILG	Autumn Training Seminar 2017	Sligo Park Hotel, Sligo	12-13 Oct
Rachel Doherty	Training	IPT	Housing in Crisis - Defining role of Councillor	Clayton Whites Hotel, Wexford	10-12 Nov
Rachel Doherty	Training	AILG	Recent Experience of LA's in Severe Weather	Dunboyne Castle Hotel, Co Meath	17-18 Nov
Tony Ward	Training	Department	Tourism Action Plan Launch	The Riverside Park Hotel, Enniscorthy, Co Wexford.	29-30 March
Tony Ward	Training	LAMA	Spring Training	Gormanston, Co. Meath	28-29 April
Tony Ward	Training	IPT	Corporate Governance and the Councillor	Clayton Whites Hotel, Wexford	30 Jun - 02 Jul
Tony Ward	Training	LAMA	Autumn Training Seminar 2017	Hotel Minella, Clonmel, Co. Tipperary	29-30 Sept